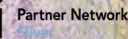
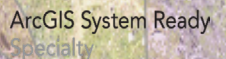
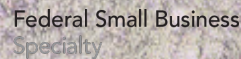




**Your location of interest - relative to the resources around it - matters. We will provide you with maps and tools to help assess and visualize the context of your land, and share its spatial story with your stakeholders.**

Beyond desktop GIS, we offer our clients and partners a suite of interactive map solutions, uniquely configured to each project's goals.

- federal, state and local government
- forest products companies
- real estate, appraisal, and utilities
- timber investment organizations
- forest and carbon markets
- conservation organizations
- tribal and local communities





## COMMUNITY AND TRIBAL GIS SERVICES

Let us wrangle your spatial data and administer your GIS organization. We regularly manage complex and changing spatial data. Our team provides rigorously accurate maps linked to databases and field apps with needed resource layers. We create workflows, mapping tools and databases to provide clients with highly detailed property information for clear decision-making and asset management.

## INTERACTIVE DATA VISUALIZATION

With user-friendly web experiences our clients can interact with and analyze their resources in context. Our design and configuration of maps and apps using Experience Builder, StoryMaps, and other ArcGIS Online technology often link together data visualization with dashboards, interactive queries and analysis tools, and imagery in a cohesive storyline of the place or product.

## REMOTE SENSING & CHANGE DETECTION

When working in the field is not an option, we apply our expertise in remote sensing, change detection, UAV operations, and image analysis to monitor, evaluate, and project landscape change. and asset management.

## MOBILE FIELD APPLICATIONS

As an early adopter of mobile field apps for forest operations, we have years of experience configuring and deploying mobile apps. The design of these applications greatly assists our crews and clients in navigating rough terrain and completing challenging projects on time. Each project comes with its own set of unique challenges that our geospatial team is ready to configure a solution for. We continually explore ways to improve efficiency and combat unique project challenges with a variety of mobile tools, including FieldMaps, Survey123, and MobileMap™.

## GEOSPATIAL SOLUTIONS TEAM



**Janet Silbernagel**  
Geospatial Solutions  
Director



**Kate Handberg**  
GIS Manager



**Fleming Talton**  
Forest Analyst

**STEIGERWALDT LAND SERVICES, INC.**  
856 North 4th Street Tomahawk, WI 54487

**715-453-3274**